Directions to
Ringsfield Hall,
Ringsfield, Beccles, Suffolk, NR34 8JR.
Tel : 01502 713020

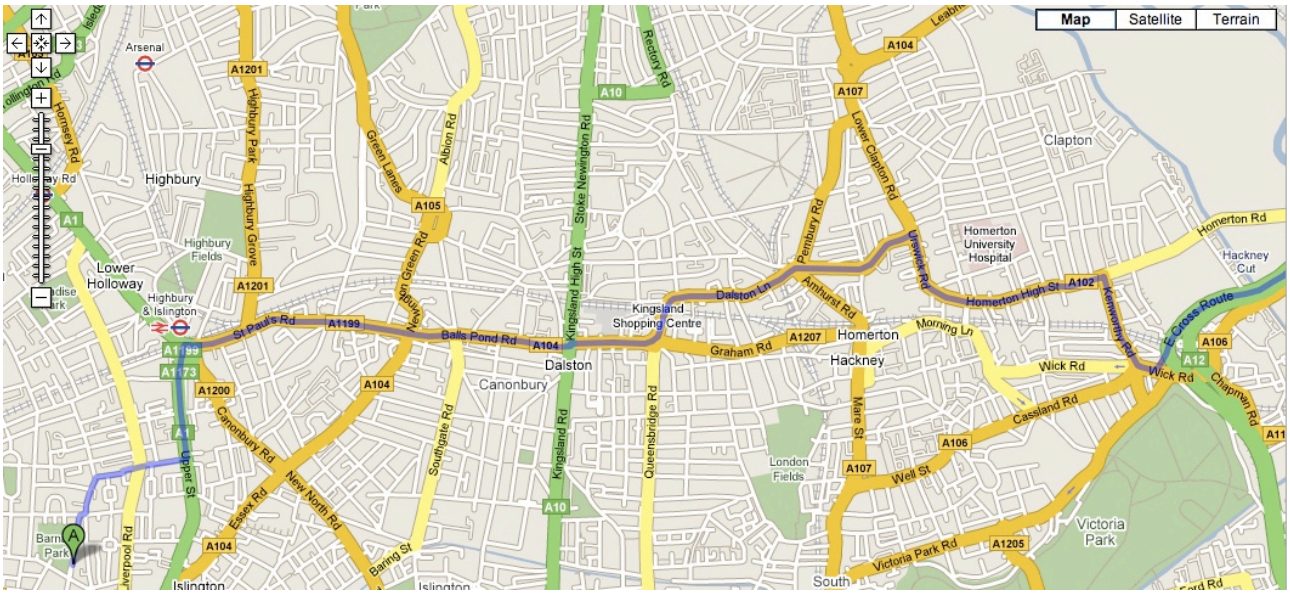

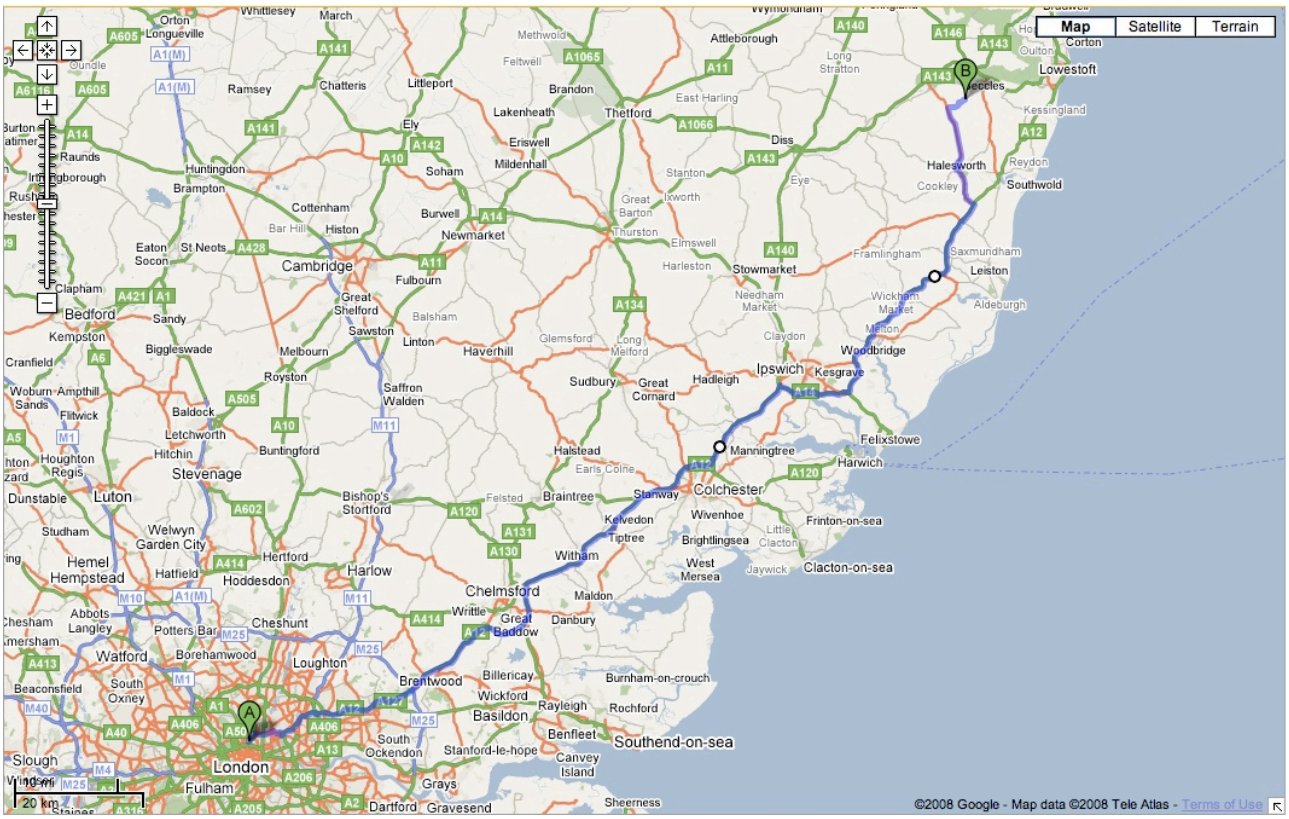

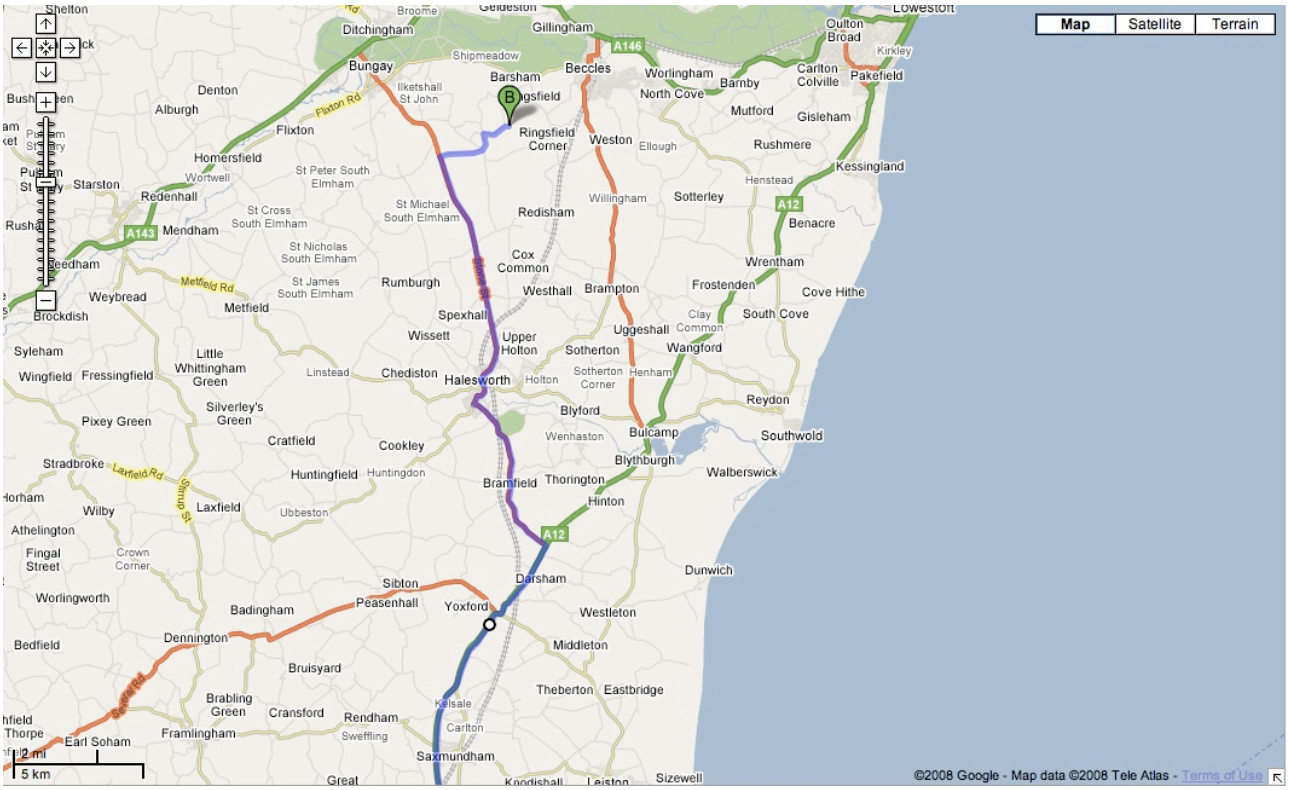
Map
Satellite
Terrain
Ditchingham
Gillingham
Bungay
Barsham
Beccles
Worlingham
North Cove
Barnby
Carlton Colville
Pakefield
Oulton Broad
Lowestoft
Kirkley
Denton
Alburgh
Flixton
Ilketshall St John
Ringsfield Corner
Weston
Ellough
Rushmere
Mutford
Gisleham
Kessingland
Homersfield
Wortwell
St Peter South Elmham
Starston
Redenhall
St Cross South Elmham
St Michael South Elmham
Redisham
Willingham
Sotterley
Henstead
Benacre
Mendham
St Nicholas South Elmham
Cox Common
Wrentham
Weybread
St James South Elmham
Rumburgh
Westhall
Brampton
Frostenden
Cove Hithe
Brockdish
Metfield
Spexhall
Clay Common
South Cove
Wissett
Upper Holton
Uggeshall
Sotherton
Wangford
Syleham
Little Whittingham Green
Linstead
Chediston
Halesworth
Holton
Sotherton Corner
Henham
Wingfield
Fressingfield
Silverley's Green
Blyford
Reydon
Pixey Green
Cratfield
Cookley
Wenhaston
Bulcamp
Southwold
Stradbroke
Huntingfield
Huntingdon
Blythburgh
Walberswick
Bramfield
Thorington
Hinton
Wilby
Laxfield
Ubbeston
Athelington
Fingal Street
Crown Corner
Darsham
Dunwich
Worlingworth
Sibton
Peasenhall
Yoxford
Badingham
Westleton
Bedfield
Dennington
Middleton
Bruisyard
Theberton
Eastbridge
Brabling Green
Cransford
Rendham
Sweffling
Kelsale
Carlton
Framlingham
Earl Soham
Saxmundham
Sizewell
A146
A12
A143
A144
2 mi
5 km
©2008 Google - Map data ©2008 Tele Atlas - Terms of Use

Map
Satellite
Terrain
Low Rd
Mill Ln
Great Common
Great Common Ln
Chapel Rd
School Rd
Banters Ln
Tooks Common Ln
Ilketshall St Andrew
Top Rd
Ringsfield Rd
Becks Green Ln
Halesworth Rd
Stone St
A144
1000 ft
200 m
©2008 Google - Imagery ©2008 DigitalGlobe, Infoterra Ltd & Bluesky, Map data ©2008 Tele Atlas - Terms of Use